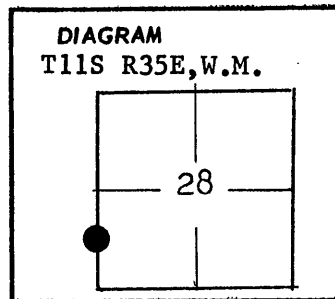


CERTIFIED RECORD OF LAND CORNER MONUMENTATION

History of original corner establishment:

South 1/16th corner between sections 28 and 29 not previously established.



Description of corner evidence found:

Established corner on the section line midway between the SW cor. and the west 1/4 cor. of section 28.

See Map of Survey No. 311.

Description of monument and accessories I established to perpetuate the original location of this corner

Set a 1 1/2"x30" iron pipe 26 inches in the ground with brass cap marked as shown.

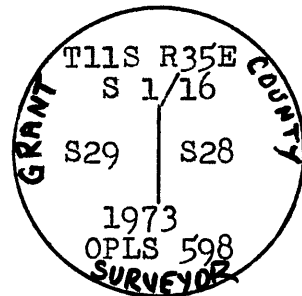
from which NEW BEARING TREES:

A P. pine 16 ins. diam., bears N 54° E., 16.7 ft., mkd. S1/16 S28 CS BT.

A lodgepole pine, 20 ins. diam., bears S. 44° E., 78.7 ft., mkd. S1/16 S28 CS BT.

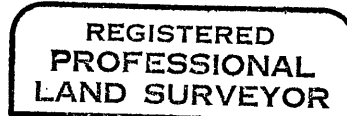
Raised a mound of stone around pipe. This corner is about 25 ft. south of a fence corner of fences running North and East.

Used compass with 20° East variation and steel tape, measuring to a nail in a brass washer driven into the BT blaze. Washer is marked " OPLS 598 ".



Office of County Surveyor County of Grant
 State of Oregon , I hereby certify that the within instrument was filed in this office
 for record on the 30th day of August , 1973 , at 1:45 o'clock P.m., (signed)
Robert D. Baggett County Surveyor by
 (COUNTY OFFICIAL) (DEPUTY)

*Witnessed by August 30, 1973
Darlene Lemon*



Robert D. Baggett

